

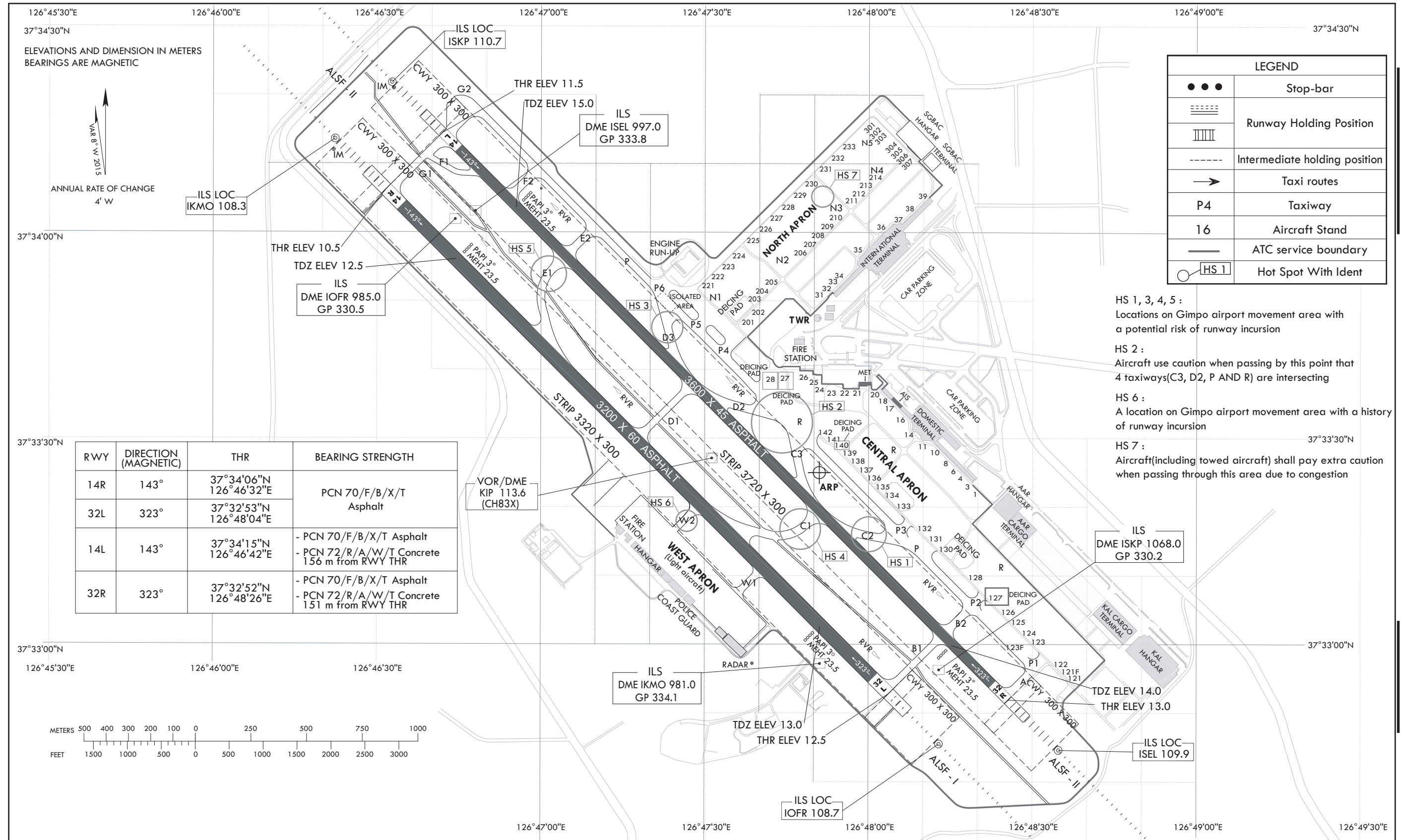
AERODROME
CHART - ICAO

37°33'25"N
126°47'51"E

ELEV 18 m

TWR 118.05 118.1 240.9
GND 121.9 121.95

SEOUL / Gimpo INTL

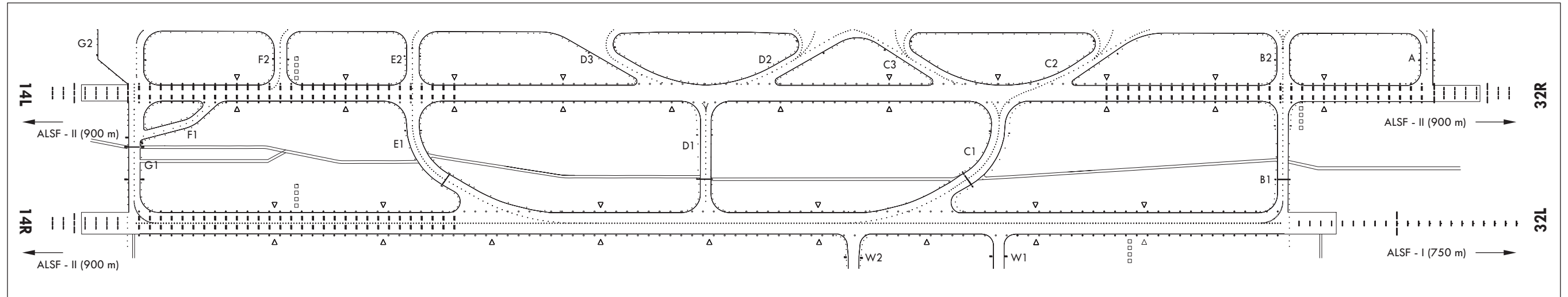


Change : Establishment of central inspection road and way to the road, Information of TDZ ELEV position.

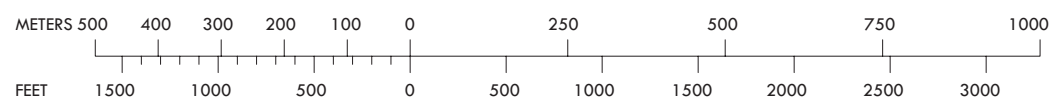
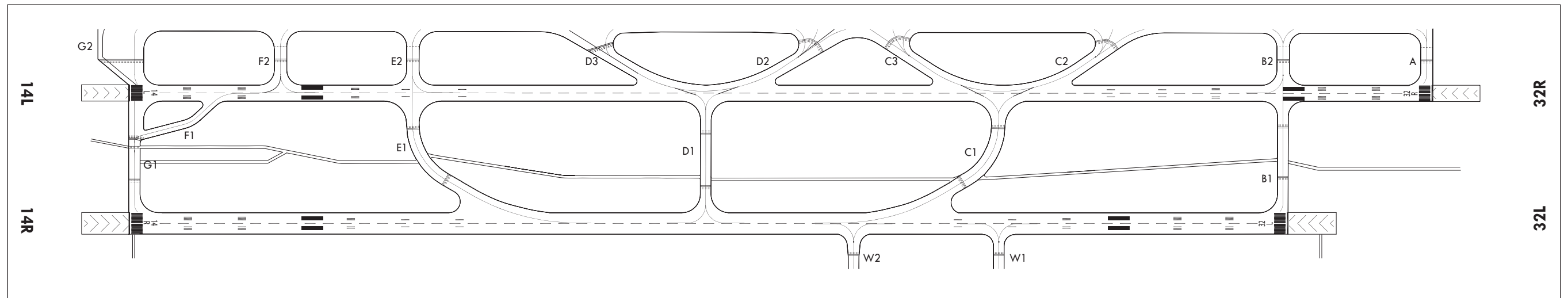
LIGHTING AND MARKING CHART

SEOUL / Gimpo INTL

LIGHTING AIDS RWY 14R/32L AND 14L/32R AND EXIT TWY



MARKING AIDS RWY 14R/32L AND 14L/32R AND EXIT TWY



Change : Establishment of inspection road and way to the road, Information of Touchdown zone, C1-C3, D1-D3, F2, G2 line marking.